



Perimetrazione del Territorio Urbanizzato  
ai sensi degli artt. 8 e 40 della LR 58/2023

**Progettazione Urbanistica**  
Arch Francesco Nigro

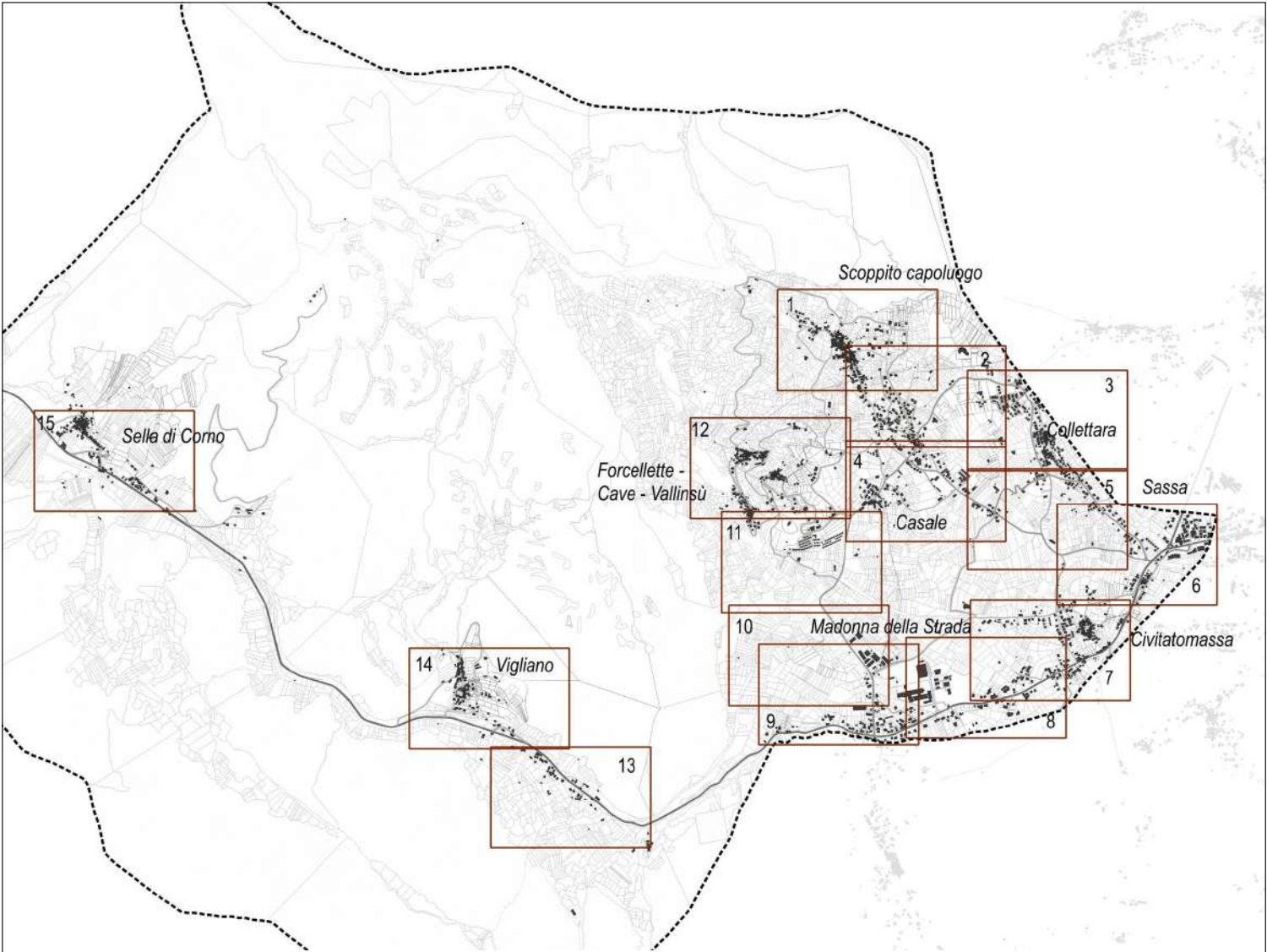
**Il Sindaco**  
Loreto Lombardi  
**Assessore al Piano Urbanistico**  
Amedeo Tirabassi

**Collaboratori**  
Arch. Giacomina di Salvo

**Dirigente area tecnica**  
Ing. Fausto Pancella  
**Segretario Comunale**  
Dott.ssa Marina Accili

ELABORATI

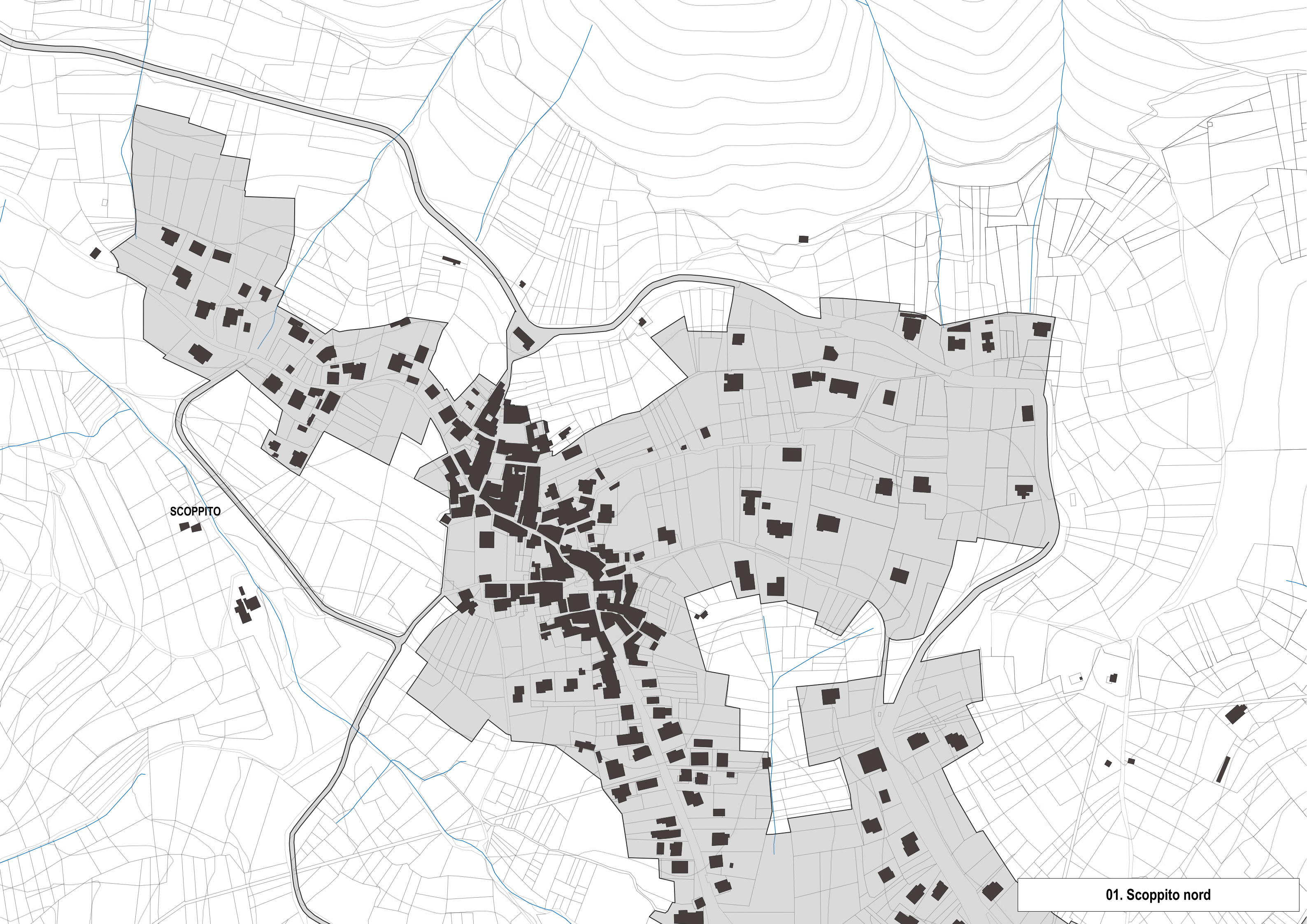
Oggetto			Elaborato		
<b>Perimetro del territorio urbanizzato</b> ai sensi art. 8 della LR 58/2023			<b>PTU.2a</b>		
			rapp. 1:3.000		
3					
2					
1					
0	dicembre 2025				
REV	DATA	DESCRIZIONE	REDATTO	APPROVATO	AUTORIZZATO
			RAPPORTO		



LEGENDA

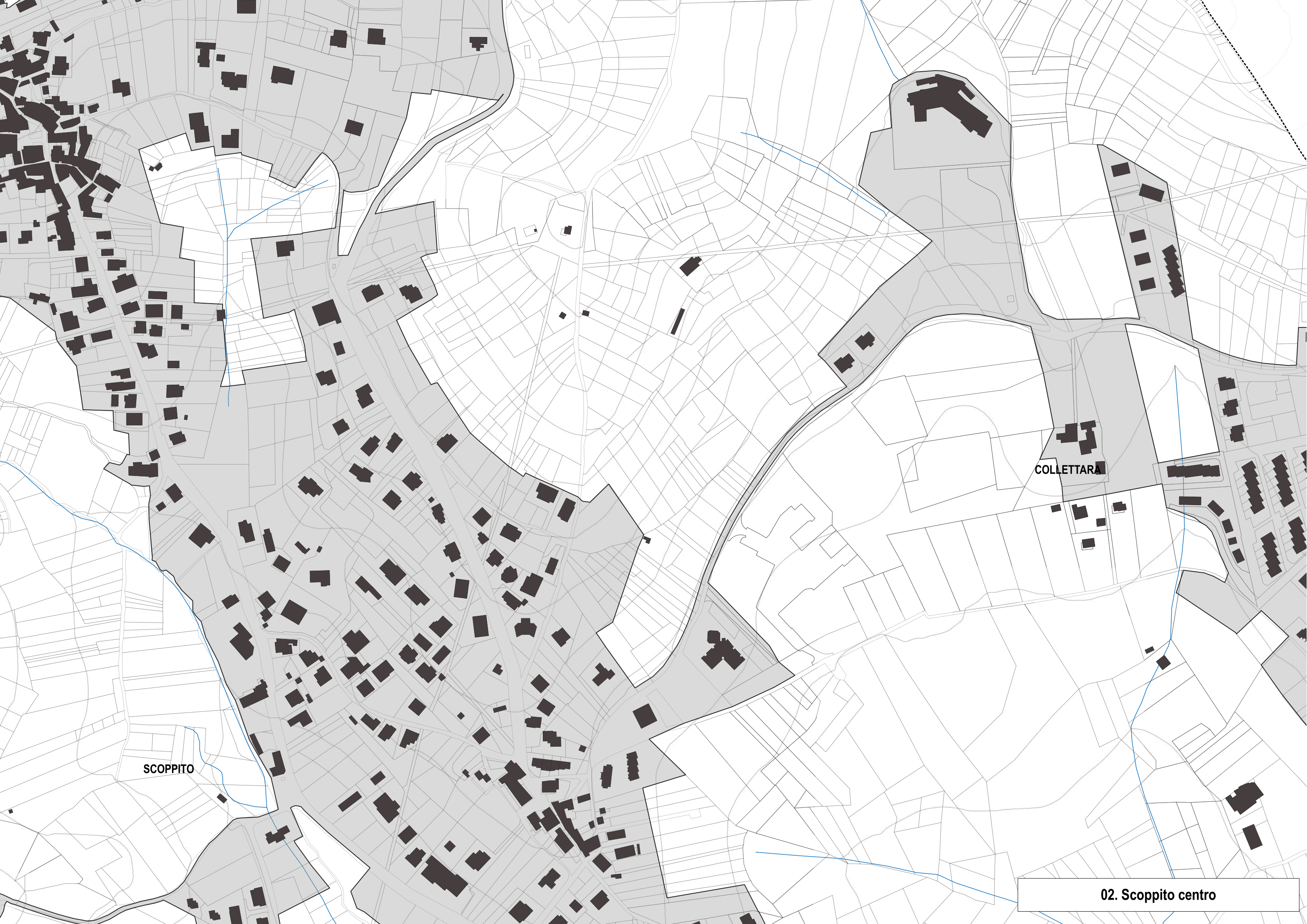
Perimetrazione del Territorio Urbanizzato  
ai sensi dell'art. 8, co.4 della LR 58/2023





SCOPPITO



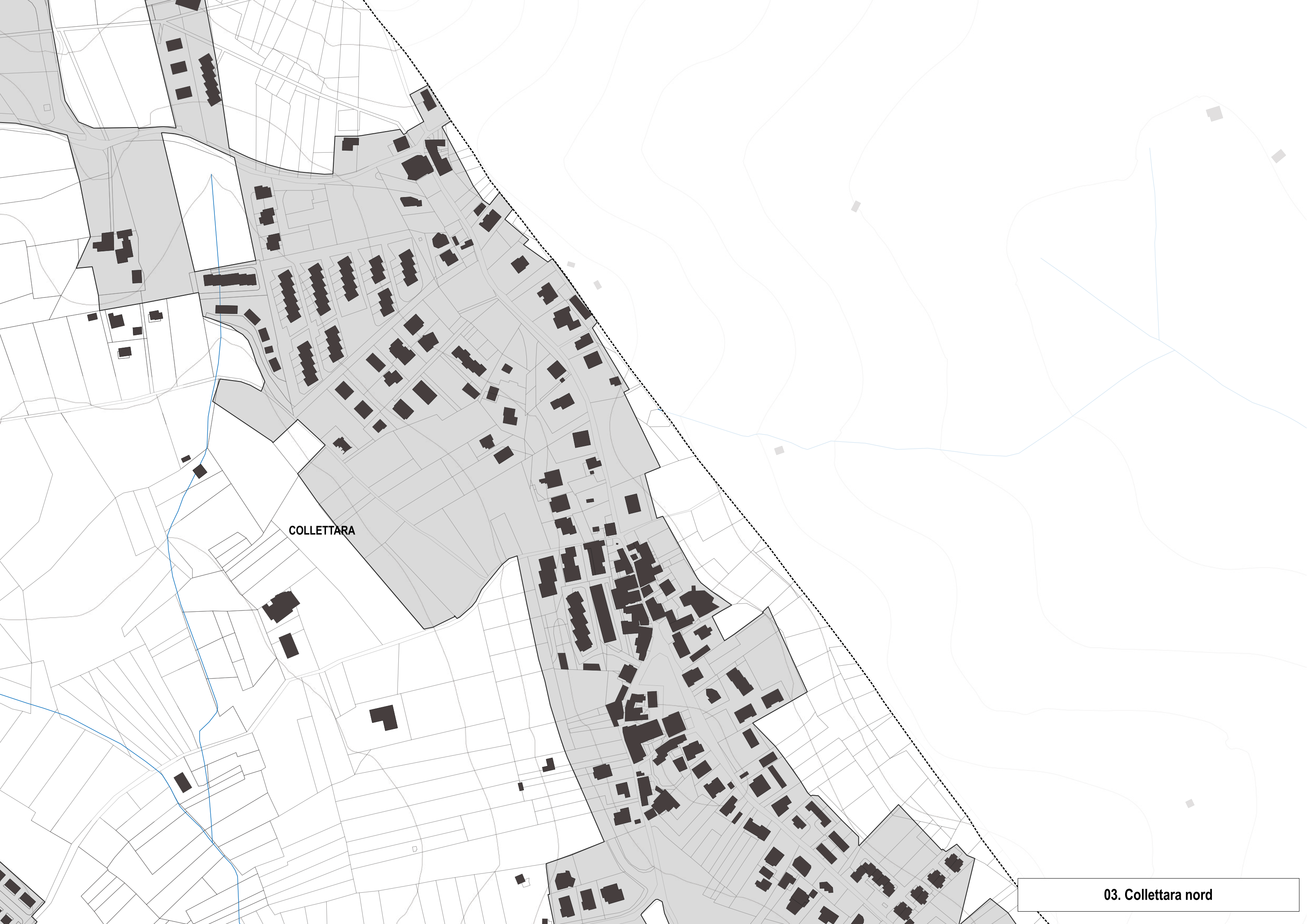


SCOPPITO

COLLETTARA

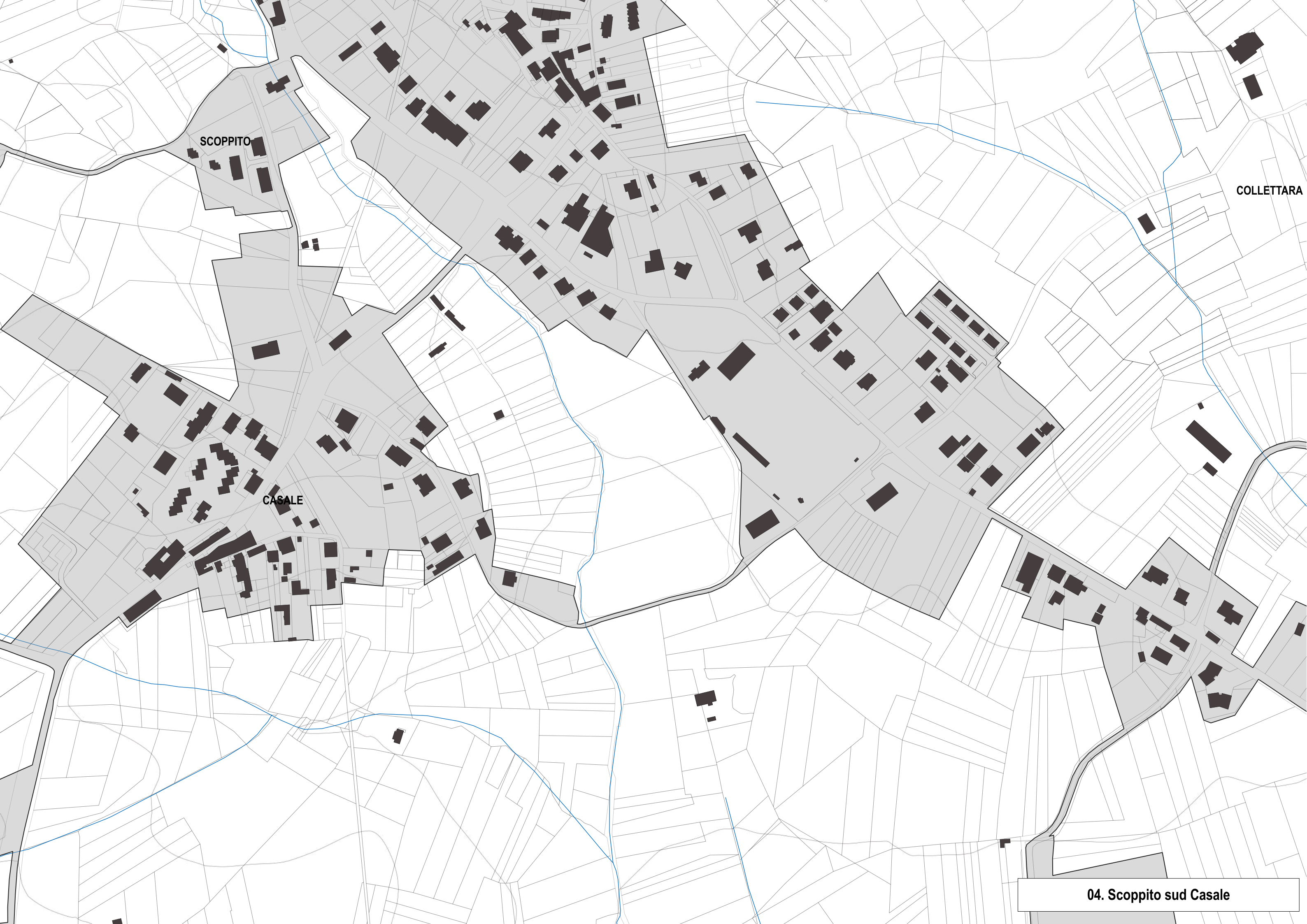
02. Scoppito centro





COLLETTARA





SCOPPITO

COLLETTARA

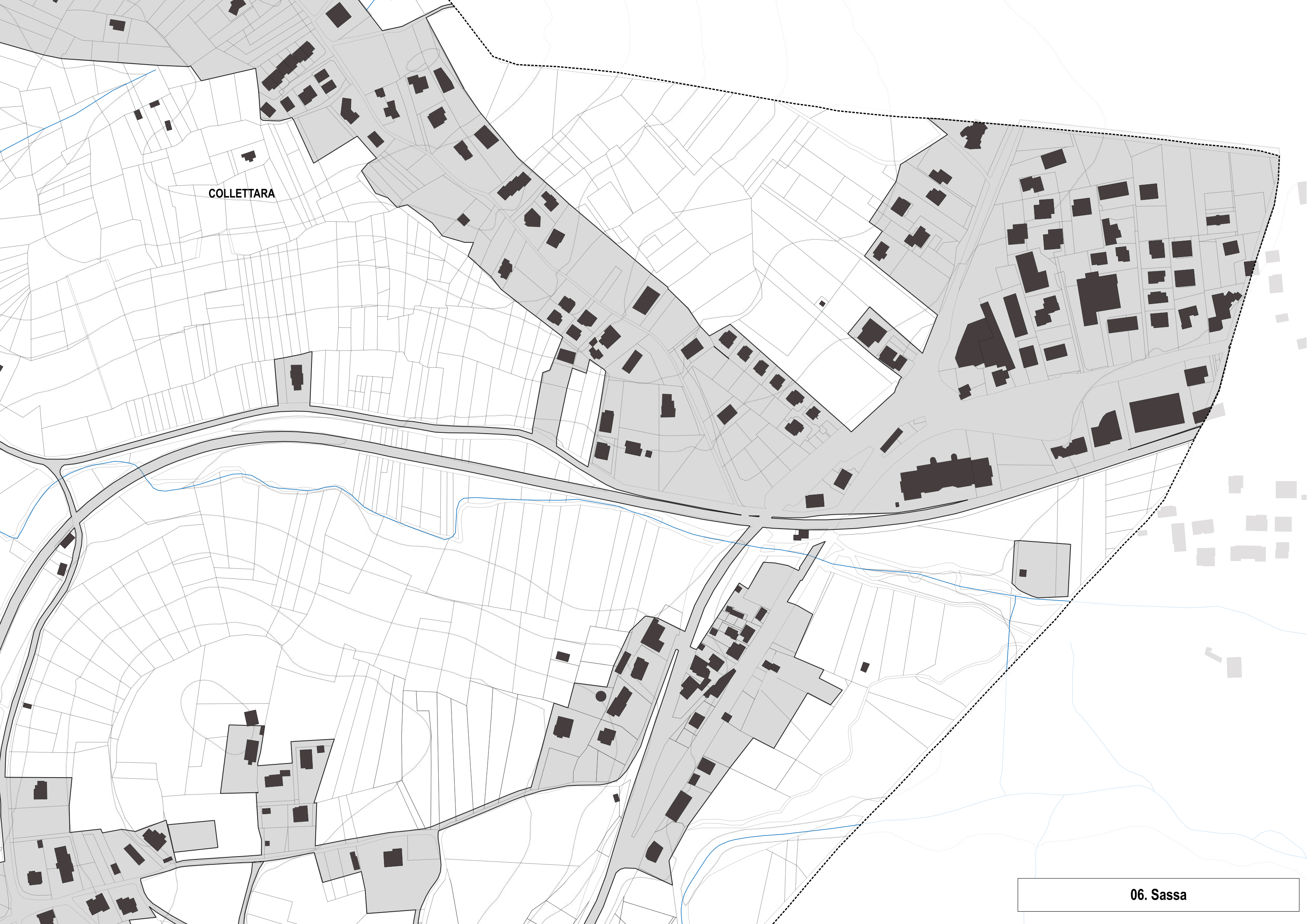
CASALE





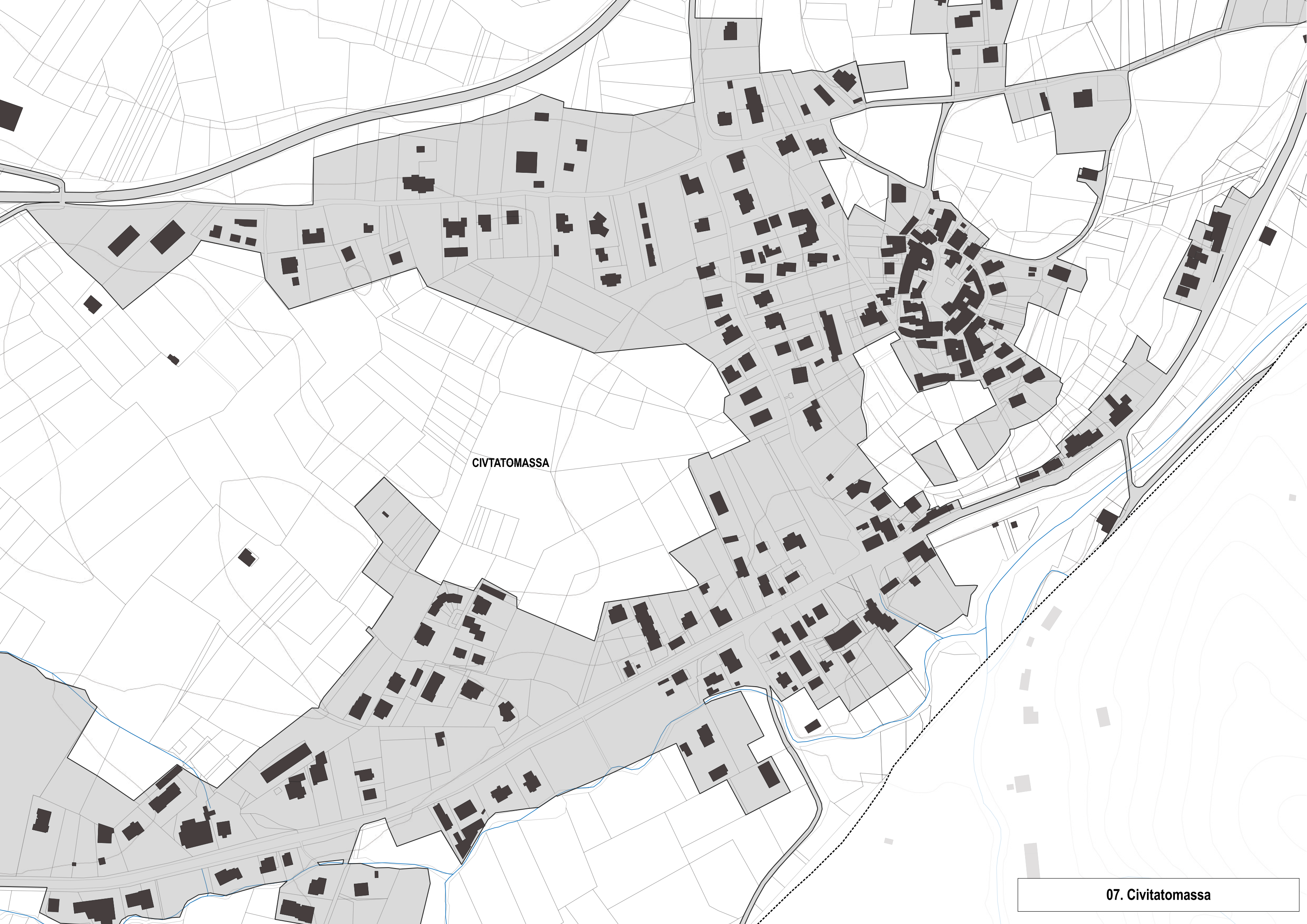
COLLETTARA





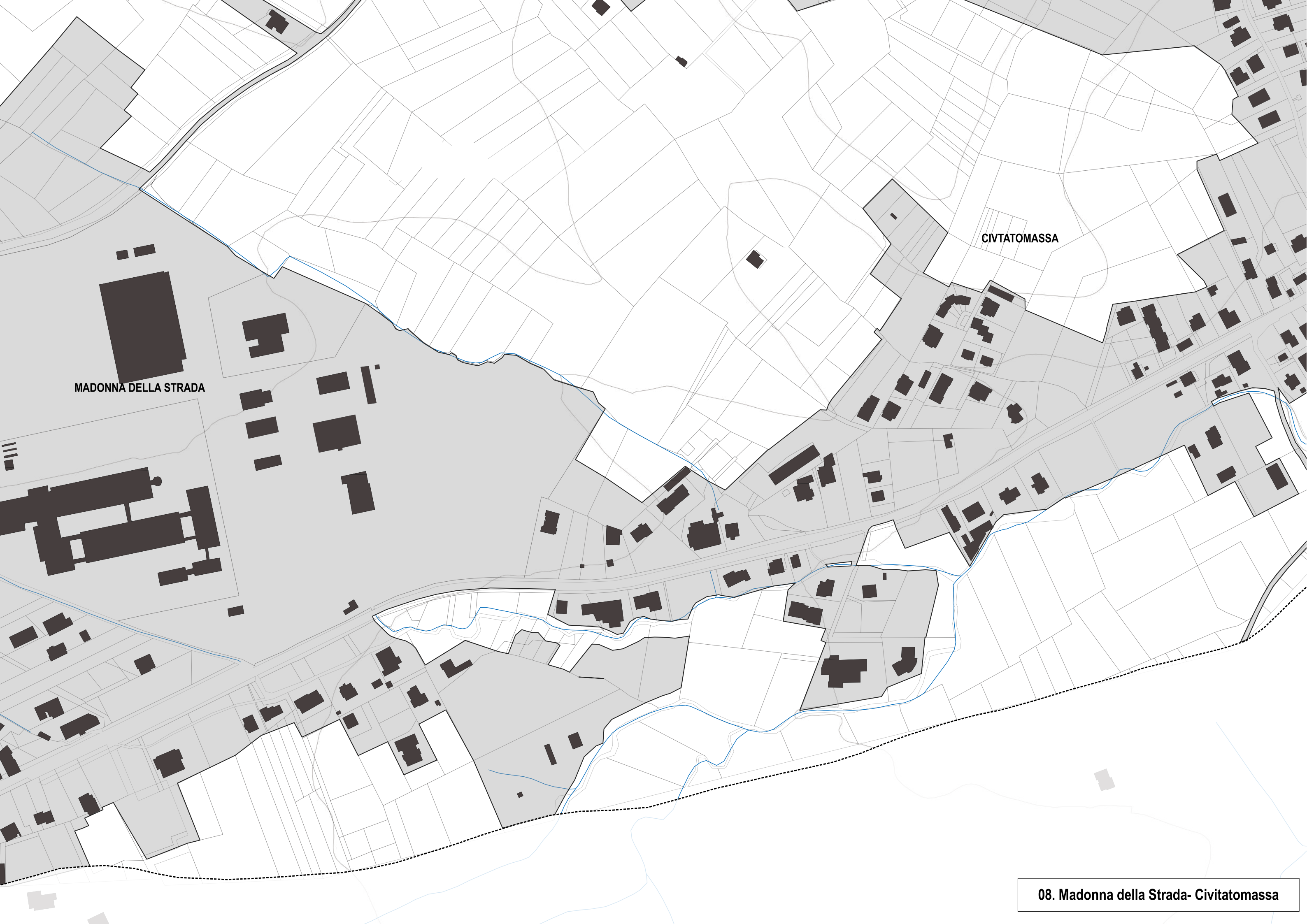
COLLETTARA





CIVITATOMASSA

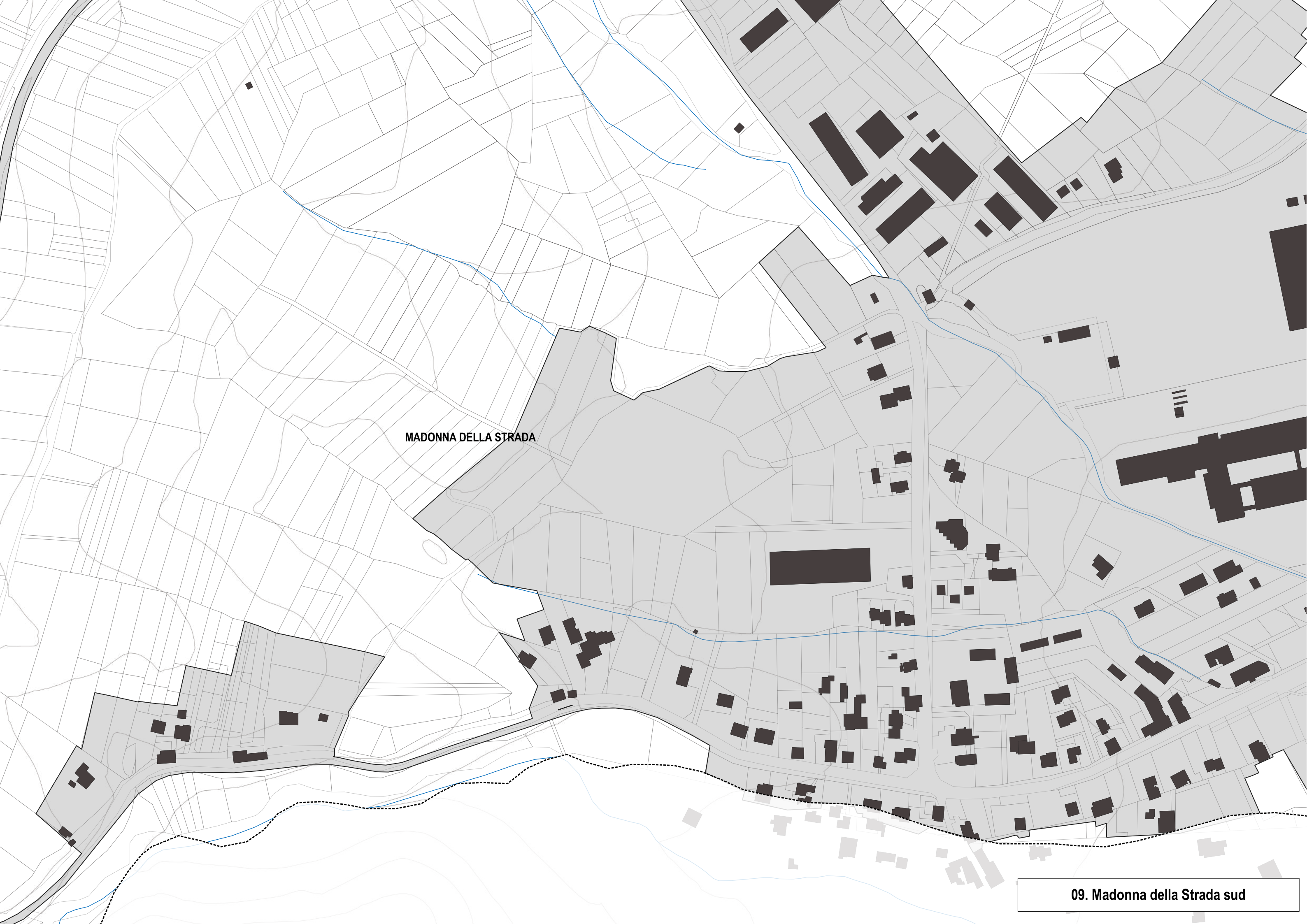




MADONNA DELLA STRADA

CIVATOMASSA





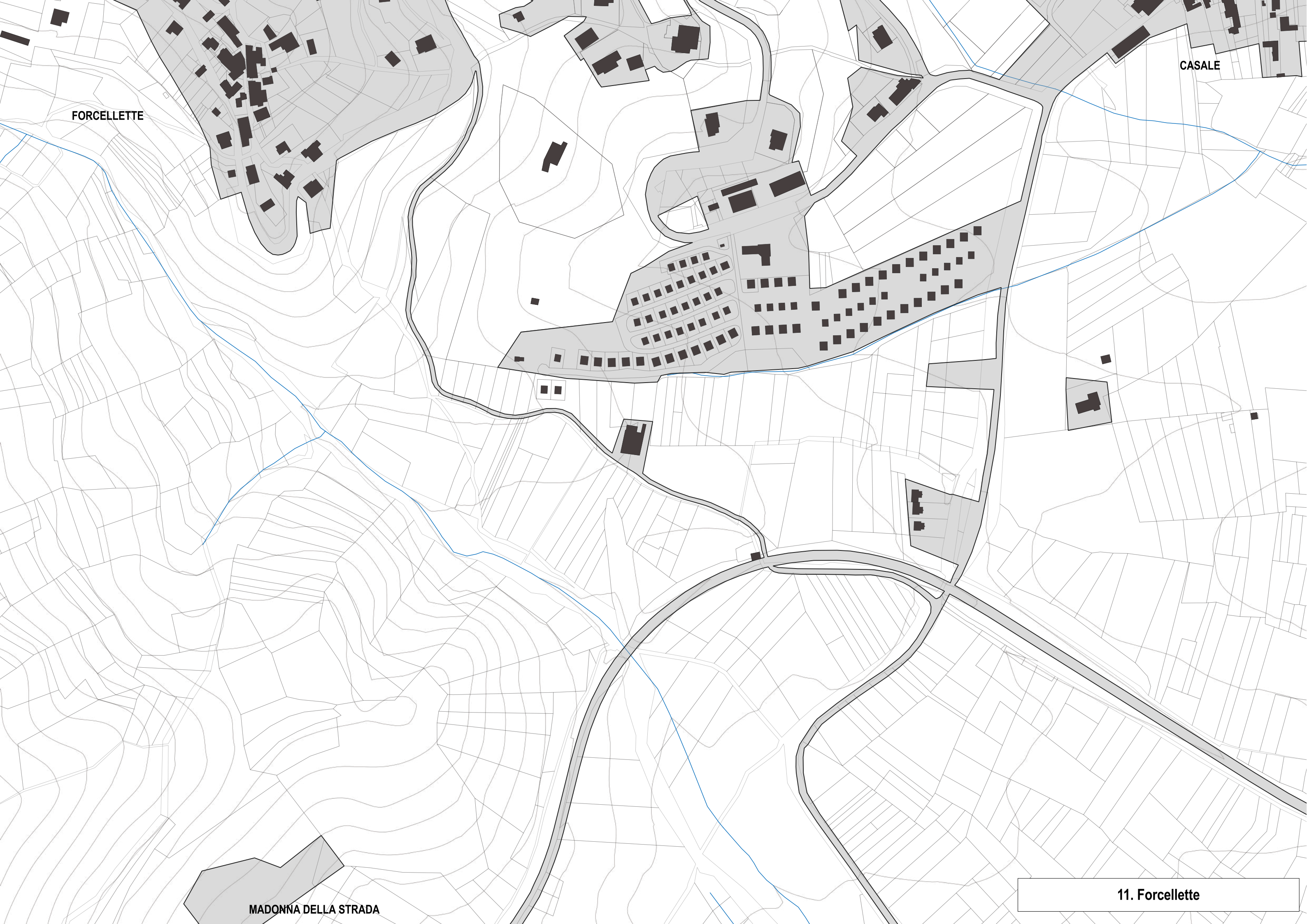
MADONNA DELLA STRADA





MADONNA DELLA STRADA





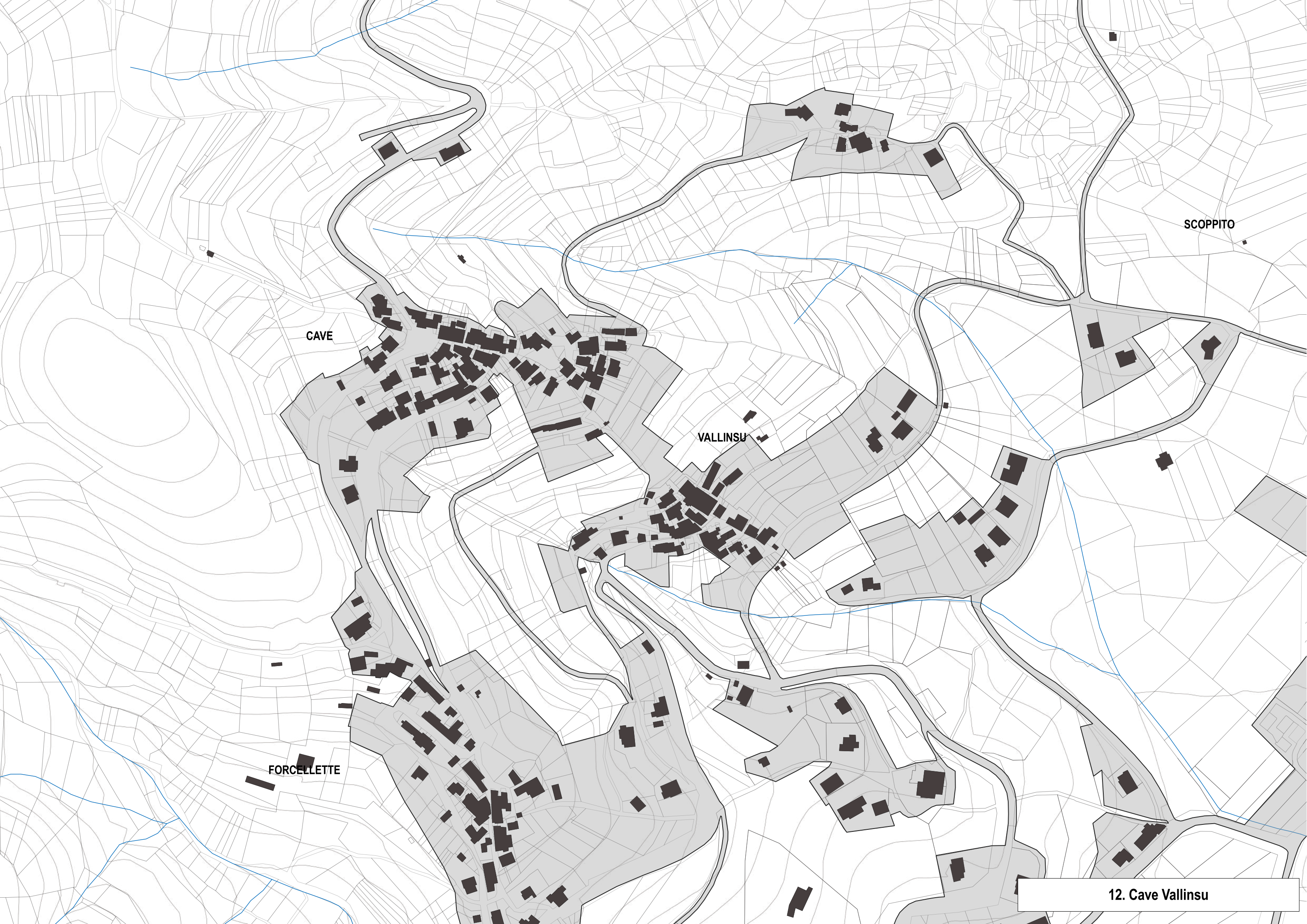
FORCELLETTE

CASALE

MADONNA DELLA STRADA

11. Forcellette





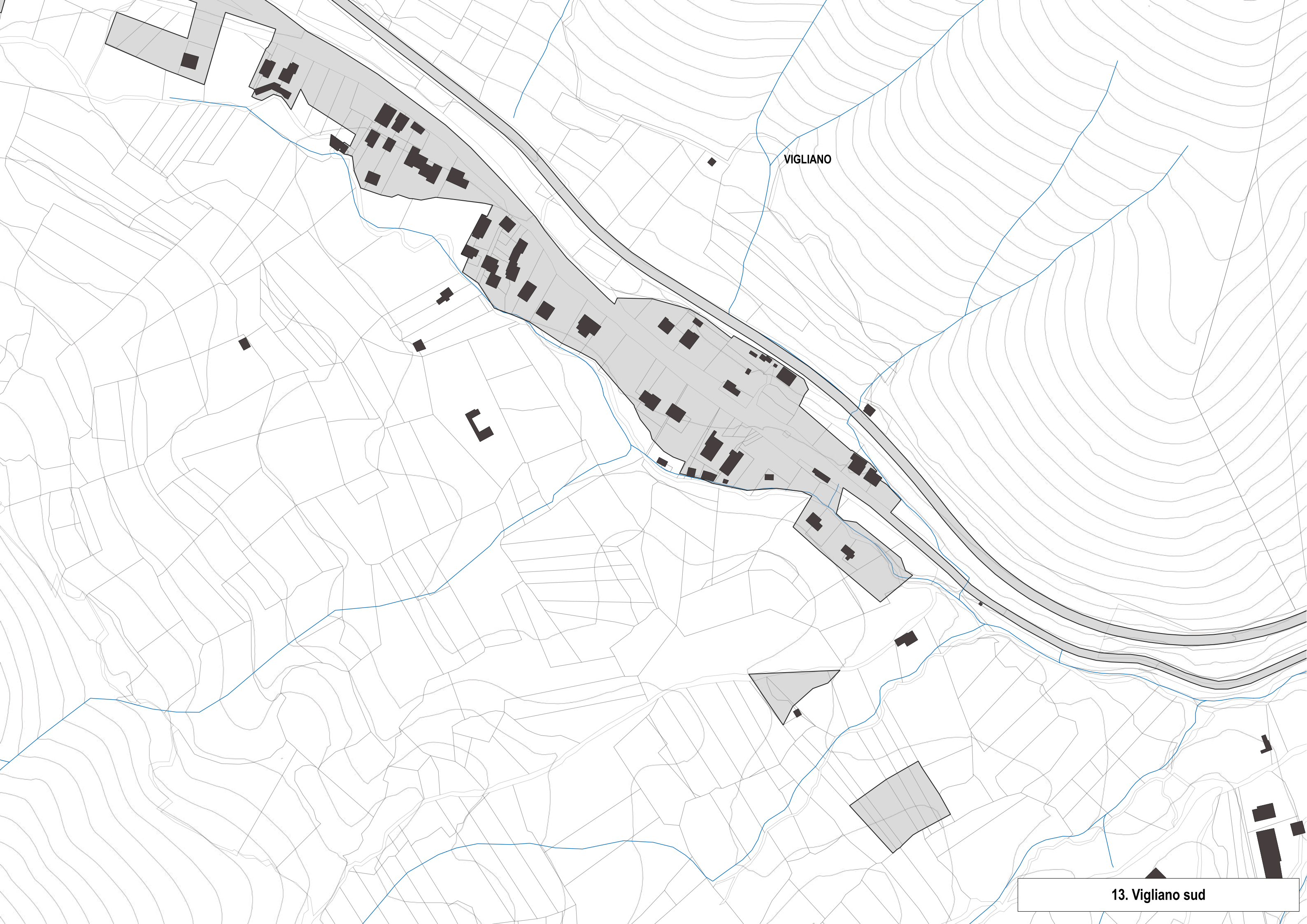
CAVE

VALLINSU

FORCELLETTE

SCOPPITO

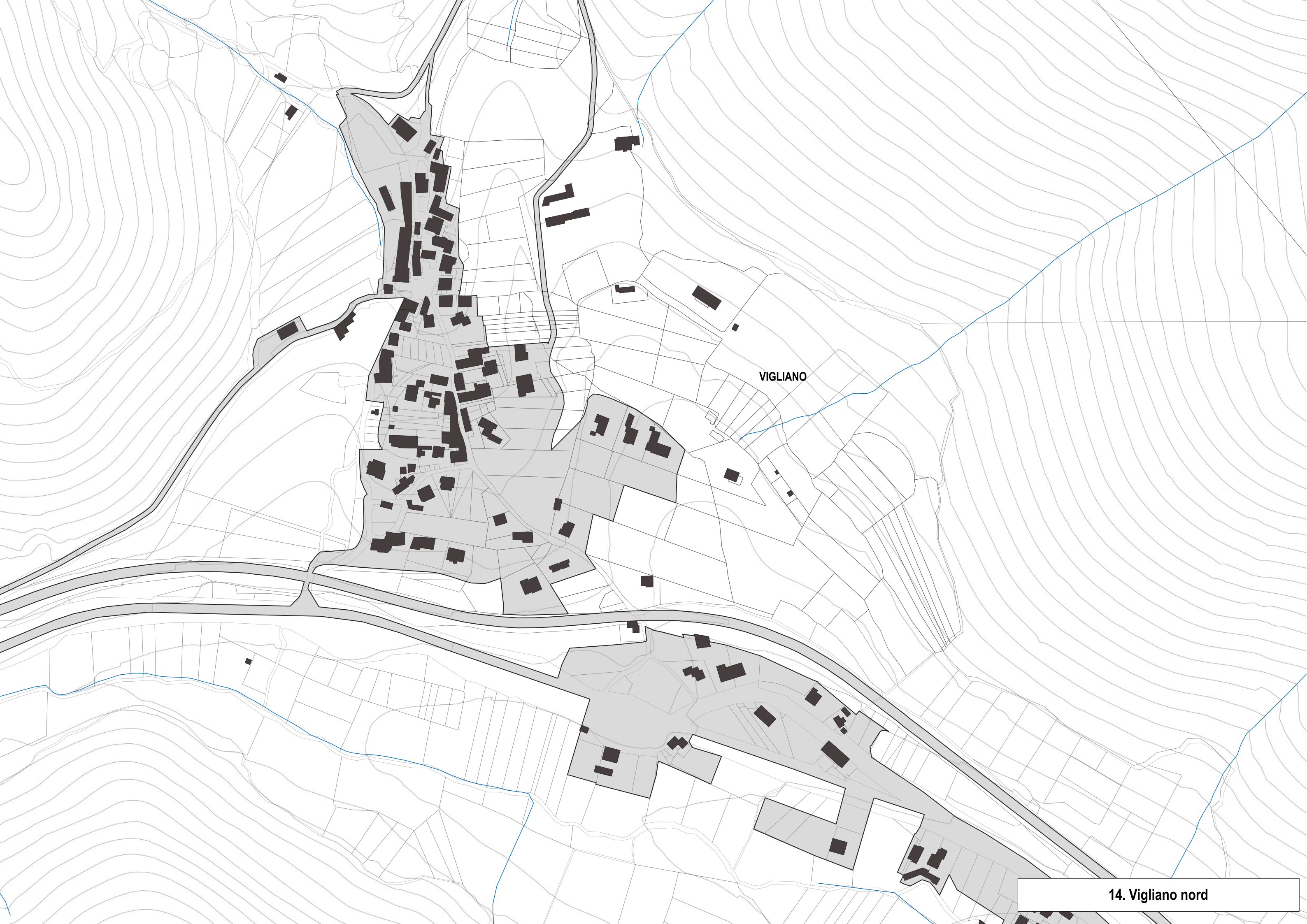




VIGLIANO

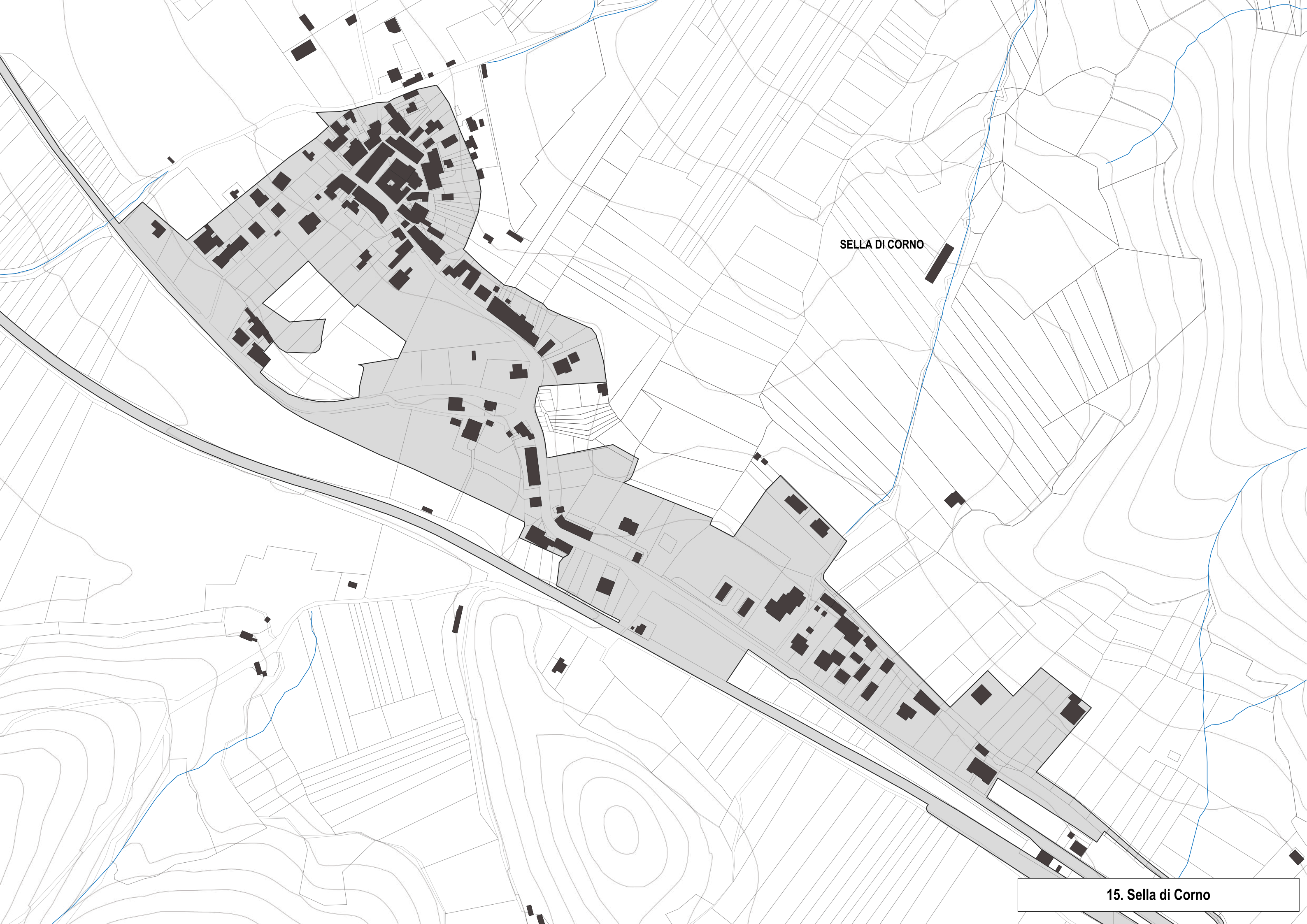
13. Vigliano sud





VIGLIANO





SELLA DI CORNO